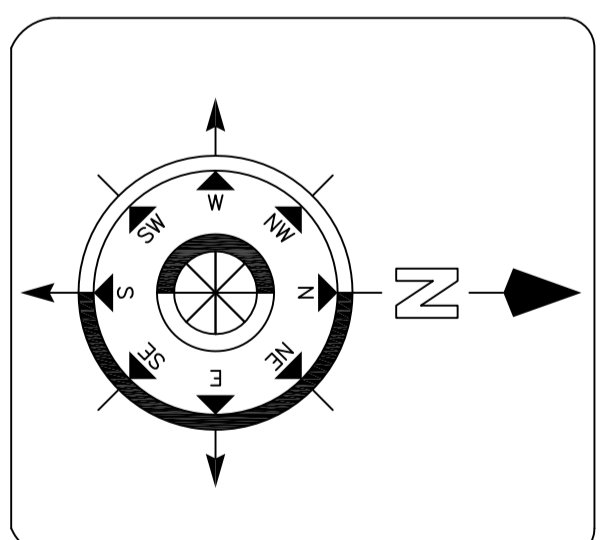
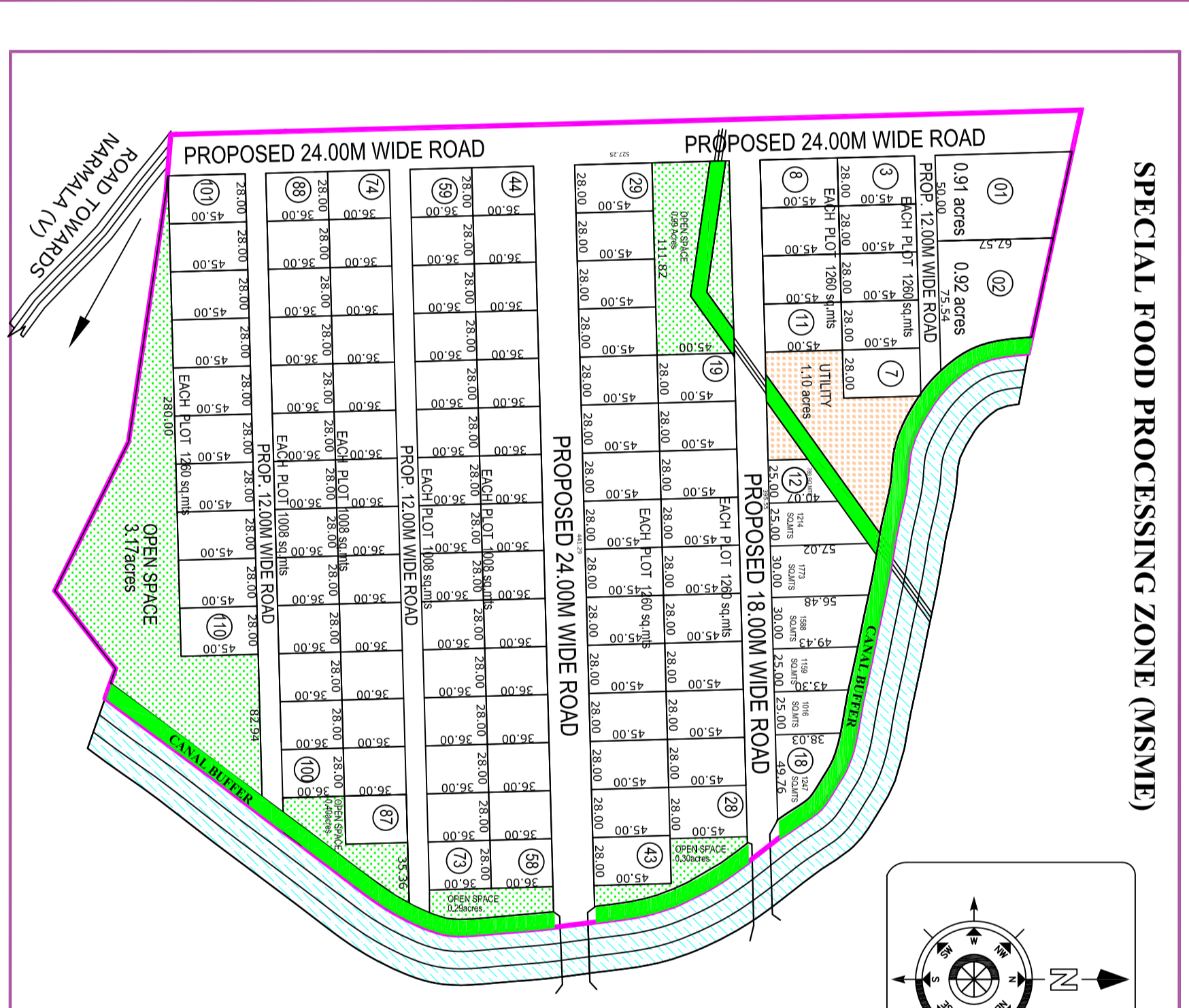


REVISED LAYOUT PLAN SHOWING OF TELANGANA SPECIAL FOOD PROCESSING ZONE IN SY NO :-122,124 AT DESAIPET(V), 101, 102, 103, 104, 105, 106 AND 107 AT NARMALA(V)GAMBIRAOPET(M) RAJANNA SIRICILLA DIST.

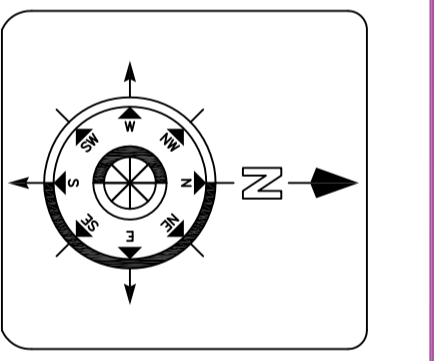


DESCRIPTION

CFC - SILOS/COLD STORAGE/ WAREHOUSES/WEIGH BRIDGE ETC	2
ROADS	-
OPEN AREAS @10% AGAINST TOTAL LAND AREA	-
TRUCK PARKING	1
COMMERCIAL	-
FIRE STATIONS/ELECTRIC SUB-STN (UTILITIES) STP/ETP ETC,OHT	3
MS&ME	-
OTHERS	110

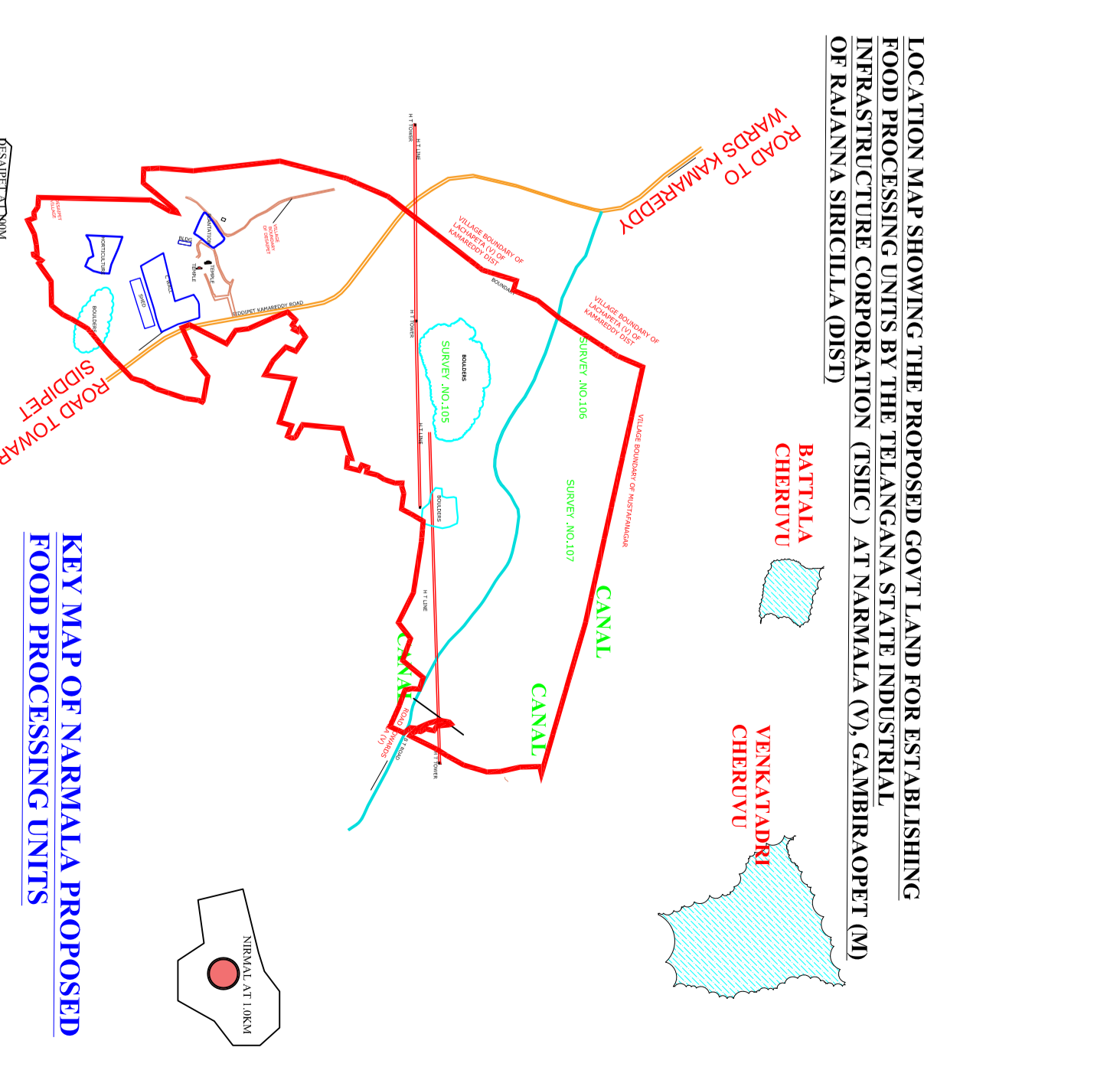
AREA STATEMENT OF TOTAL LAYOUT

TOTAL LAYOUT AREA	335.48 ACS
(-) CANAL AREA	5.74 ACS
(-) TEMPLE AREA	4.47 ACS
(-) SHED AREA	5.02 ACS
(-) EXIST.BT ROAD-1 (KMRDY TO SDPT) AREA	6.78 ACS
(-) EXIST.BT ROAD-2 (NARMALA ROAD) AREA	2.36 ACS
(-) TOTAL AREA	24.37 ACS
NET LAYOUT AREA (SPZ + MSME)	311.11 ACS
USABLE AREA	50.66 ACS
(+) EXIST.BT ROAD-2 AREA	2.36 ACS
(-) TEMPLE-2 AREA :	0.11 ACS
(-) DARGHA AREA :	0.54 ACS
NET USABLE AREA	262.16 ACS



SPECIAL FOOD PROCESSING ZONE (MSME)

DESCRIPTION	
ROADS	
OPEN AREAS @10% AGAINST TOTAL LAND AREA	
MSME PLOTS	
COMMERCIAL	
FIRE STATIONS/ELECTRIC SUB-STN (UTILITIES) STP/ETP ETC,OHT	
AREA STATEMENT	
TOTAL MSME AREA:	50.66 ACRES
PLOT AREA:	31.92 ACRES
OPEN SPACE:	5.16 ACRES
UTILITIES:	1.10 ACRES
ROADS:	10.32 ACRES
TOTAL PLOTS:	110 NOS



KEY PLAN

TELANGANA STATE INDUSTRIAL INFRASTRUCTURE CORPORATION LTD (A GOVT OF TELANGANA STATE UNDERTAKING)

LAND USED ANALYSIS

AREA STATEMENT	
TOTAL LAYOUT AREA	262.16
TSFPZ PLOTTED AREA	181.01
NALA BUFFER AREA	2.60
OPEN SPACE AREA	31.92
ROAD AREA	23.35
HT LINE BUFFER AREA	2.26
CANAL BUFFER AREA	3.34
CFC	2.69
UTILITIES	3.58
COMMERCIAL AREA	8.19
TRUCK PARKING	3.22
TOTAL PLOTS 85 NOS	
PROJECT CONSULTANTS	

PROJECT CONSULTANTS

5R, Block 'A', Kanthi Srikara Complex, 6-3-668/9, Punjagutta, Hyderabad - 500082, Telangana, India.
Tel.: +91 6281609276, +91 9908387772
E-mail: nmohanty@corcarbonx.com
Web: www.corcarbonx.com